

# TRAFFIC INFORMATION

We've provided this traffic information leaflet for the Formula 1 Aramco British Grand Prix 2023, 6 – 9 July to assist you with your arrival and departure from the campsite, and movements around the local area.

	WED 5 JULY	THURS 6 JULY	FRI 7 JULY	SAT 8 JULY	SUN 9 JULY	MON 10 JULY
Heavy traffic in the locality	●	●	●	●	●	●
A43 ONE WAY SYSTEM (A-B on map) AM – towards circuit PM – away from circuit				●	●	
ONE WAY DADFORD ROAD – CIRCUIT (C-D on map) AM – towards circuit PM – away from circuit			● AM ONLY	●	●	

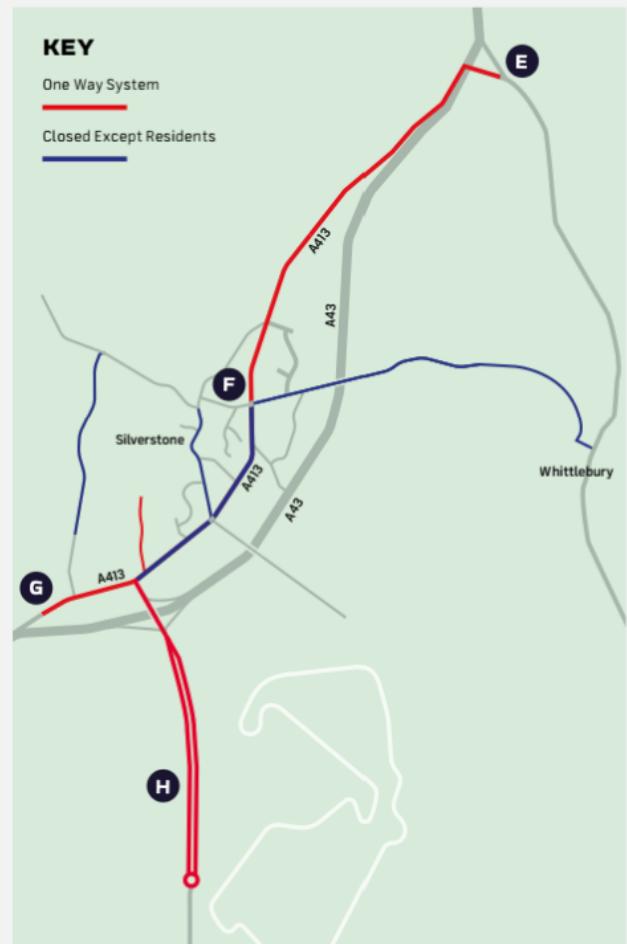
Detailed traffic information is shown on the final page of this leaflet.



## SILVERSTONE VILLAGE ROAD CLOSURES

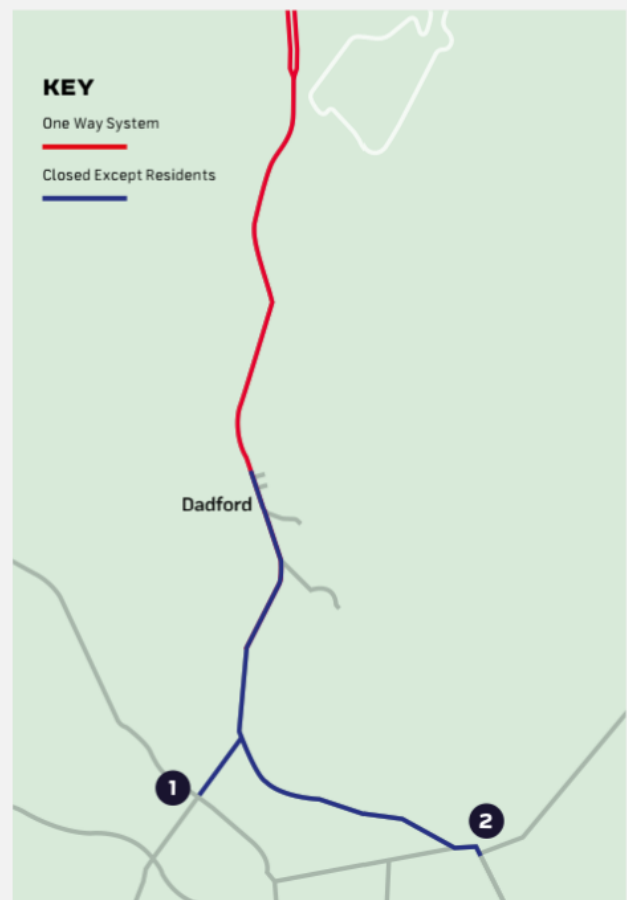
This map details the road closures and one-way systems in place in the area over the Grand Prix weekend.

- Road closures will be put in place – shown in blue, with event traffic directed by signage and stewards.
- One-way systems will be in place: F – E outbound pm only, G-H inbound am, outbound pm.



## DADFORD VILLAGE ROAD CLOSURES

- Dadford Road will be one-way southbound (Buckingham direction) from South entrance/West10 roundabout to north of Dadford village on both Saturday PM and Sunday PM.
- Road closure signs will be placed at Welsh Lane junction (1) and at Chackmore Road/Stowe Avenue junction (2) to prevent traffic reaching Dadford village and then having to turn round.
- Stewards will be present when the road closure is active and will also be located at Stowe School crossroads.



## PARKING & CONED RESTRICTIONS IN THE VILLAGES

- ⇒ A vehicle is not to stop in the indicated area to allow a constant flow of traffic.
- ⇒ You can receive a penalty notice and fine for parking in the restricted area.
- ⇒ Any areas between two cones in sightline are within the restriction area, there is no maximum distance.
- ⇒ Please avoid parking in locations that would cause an obstruction to either passing traffic or emergency services vehicles.

Pedestrian movements from Silverstone Village to Silverstone Circuit should be via

- ⇒ Winterhills to avoid congestion at the teardrop roundabout (south side of A43 bridge).

## LIVE UPDATED TRAFFIC ADVICE AND INFORMATION

During the event, please listen out for live updates via Radio Silverstone on 87.7 FM and the Silverstone Twitter feed at @SilverstoneUK

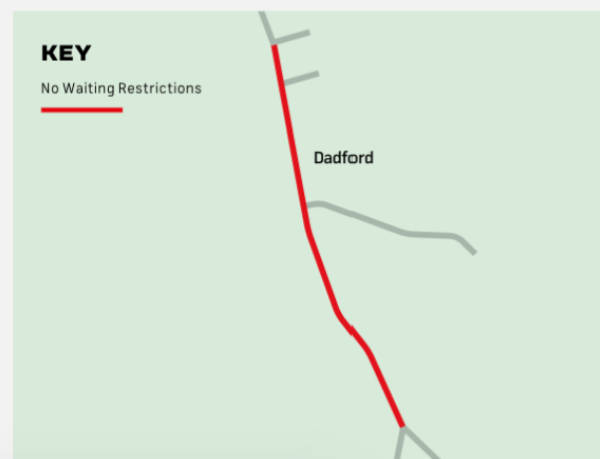
### SILVERSTONE VILLAGE



### WHITTLEBURY VILLAGE



### DADFORD VILLAGE



## DETAILED TRAFFIC MANAGEMENT INFORMATION

DAY	TIME	TRAFFIC MANAGEMENT SYSTEM
Wednesday	All Day	No systems in force. Heavier traffic than usual.
Thursday	All Day	No systems in force. Heavier traffic than usual due to campsite arrivals and circuit open from 11am for fan activities.
Friday	07.00 – 14.00	Dadford road one way from the mini-roundabout in the village, over the A43 bridge and along the dual carriageway section of Dadford Road to the South entrance/West 10 roundabout.
	14.00 – 20.00 approx	No systems in force. Heavier traffic than usual.
	In the event of emergency/major traffic disruption:	07.00 – 14.00 A43 Northbound (Towcester direction) one way from B4525 exit (signposted Banbury/Helmdon) to Silverstone. A43 Southbound closed to through traffic at Silverstone (diversion route in place from Towcester/BP roundabout)  14.00 – 20.00 A43 Southbound (Brackley direction) one way from Silverstone to B4525 exit (signposted Banbury/Helmdon). A43 Northbound one way from Silverstone to Towcester/BP roundabout.
Saturday	07.00 – 13.00 approx	A43 Northbound (Towcester direction) one way from B4525 exit (signposted Banbury/Helmdon) to Silverstone. A43 Southbound (Brackley direction) closed to through traffic at Silverstone (diversion route in place from Towcester/BP roundabout). One way southbound (Buckingham direction) for dual carriageway section of Dadford Road to the South entrance/West 10 roundabout.
	13.00 – 20.00 approx	A43 Southbound (Brackley direction) one way from Silverstone to B4525 exit (signposted Banbury/Helmdon). A43 Northbound one way from Silverstone to Towcester/BP roundabout. One way northbound (Towcester direction) for dual carriageway section of Dadford Road from the South entrance/West 10 roundabout to A43 junction. Section from double roundabouts (Whittlebury Road) in Silverstone village to Whittlewood bridge one way Northbound (Towcester direction). Dadford Road one way southbound (Buckingham direction) from South entrance/West 10 roundabout to Dadford village.
Sunday	06.00 – 13.00	A43 Northbound (Towcester direction) one way from B4525 exit (signposted Banbury/Helmdon) to Silverstone. A43 Southbound (Brackley direction) closed to through traffic at Silverstone (diversion route in place from Towcester/BP roundabout). One way southbound (Buckingham direction) for dual carriageway section of Dadford Road to the South entrance/West 10 roundabout.
	13.00 – 20.00 approx	A43 Southbound (Brackley direction) one way from Silverstone to B4525 exit (signposted Banbury/Helmdon). A43 Northbound one way from Silverstone to Towcester/BP roundabout. One way northbound (Towcester direction) for dual carriageway section of Dadford Road from the South entrance/West 10 roundabout to A43 junction. Section from double roundabouts (Whittlebury Road) in Silverstone village to Whittlewood bridge one way Northbound (Towcester direction). Dadford Road one way southbound (Buckingham direction) from South entrance/West 10 roundabout to Dadford village.
Monday	All Day	No systems in force. Heavier traffic than usual due to campsite departures.